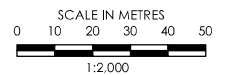




Notes

1. Coordinate System: NAD 1983 UTM Zone 10N
2. Orthophoto provided by the City of Chilliwack (2021)

- Borehole Location
- Parcel Boundary



Project Information

Project No: 111700733
 Scale: 1:2,000
 Date: 2022-JUN-30
 Drawn by: W.WU
 Checked by: M.YUAN

Client / Project

CITY OF CHILLIWACK

WILLIAMS STREET BRIDGE

Project Location

WILLIAMS ROAD AND HOPE RIVER ROAD
 CHILLIWACK, BC

Title

**BOREHOLE
 LOCATION PLAN**

Fig No.

2



Disclaimer: Stantec assumes no responsibility for data supplied in electronic format. The recipient accepts full responsibility for verifying the accuracy and completeness of the data. The recipient releases Stantec, its officers, employees, consultants and agents, from any and all claims arising in any way from the content or provision of the data.

LANESAFE
TRAFFIC CONTROL

Date: April 9, 2024 **Author:** Leesa Purganan 778-621-2531 x101 **BCCSA#:** SNI1093528
TRAFFIC CONTROL PLAN: DWG#: 001 **PO#:** K-241114-00
FIG#: 11.2

Comments:
Kontur Geotechnical Consultants Inc.
Ethan Hunter | 778-982-3357

City of Chilliwack
Address: 46181 Hope River Rd
Scope of Work: Geotechnical Testhole
Time/Date:
Closure Description: Single Lane Alternating Traffic at Intersection
This plan is based on a 50 km/h roadway speed unless specified otherwise
All specifications are based on the MOTI manual 2020 edition

Notes:

- Minimum 3.5m travel lanes to be maintained.
- TCPs will assist pedestrians when required.
- TCPs to communicate through radios.
- After hour conditions, road will be reinstated.
- Measurements with an asterisk (*) have been shortened due to urban block length.
- Client has been notified of the WorkSafeBC OHS Regulations Part 18 amendment and it is their responsibility to ensure safe site compliance.

- Manifest**
- 6 x Construction Ahead #C-018-1A
 - 14 x Delineator
 - 3 x Flagger #C-001-1
 - 1 x Prepare To Stop #C-029
 - 2 x Single Lane Traffic #C-030-8
 - 3 x Traffic Control Person (TCP)
 - 12 x Tripod Sign Stand

- Closed Area
- Construction Ahead #C-018-1A
- Delineator
- Flagger #C-001-1
- North Arrow
- Prepare To Stop #C-029
- Single Lane Traffic #C-030-8
- Tripod Sign Stand
- Work Area

